




**NOTES**

- Drawing based on OS 1/2500 mapping with permission of the Controller of H.M. Stationery Office. Licence No. LA076600.

**KEY**

-  Egerton Stream
-  Egerton Stream Catchment Boundary
-  Sub-Catchment Area

Client: East Sussex County Council  
 Project: Bexhill to Hastings Link Road

Title: Egerton Stream Catchment

**FABER MAUNSELL** | **AECOM**  
 Enterprise House  
 160 Croydon Road,  
 Kent, BR3 4DE  
 Tel: +44 (0)870 905 0906  
 Fax: +44 (0)20 8663 6723  
 www.fabermaunsell.com

Design:	GPP	CAD:	CLR
CHK'd:	CWF	App'd:	CWF
Date:	April 2007	Scale:	1:12500 @ A3
<b>No. Figure 2</b>			Rev: <b>A</b>
			A3